



**AGENDA
CITY OF CEDAR FALLS, IOWA
PLANNING AND ZONING COMMISSION MEETING
WEDNESDAY, JULY 22, 2020
5:30 PM AT CITY HALL VIA VIDEO CONFERENCE**

To protect against the spread of the COVID-19, the meeting will be held via Videoconference. The public may access/participate in the meeting in the following ways:

- a) By dialing the phone number +1 312 626 6799 or +1 929 205 6099 or +1 301 715 8592 or +1 346 248 7799 or +1 669 900 6833 or +1 253 215 8782 and when prompted, enter the meeting ID (access code) 886 2008 9534.
- b) iPhone one-tap: +13126266799,,88620089534# or +19292056099,,88620089534#
- c) Join via smartphone or computer using this link: <https://us02web.zoom.us/j/88620089534>.
- d) View the live stream on Channel 15 YouTube using this link: <https://www.youtube.com/channel/UCCzeig5nIS-dIEYisqah1uQ> (view only).
- e) Watch on Cedar Falls Cable Channel 15 (view only).

To request to speak when allowed on the agenda, participants must click "Raise Hand" if connected by smartphone or computer, or press *9 if connected by telephone. All participants will be muted by the presiding officer when not actually speaking.

Call to Order and Roll Call

Approval of Minutes

- 1. Planning and Zoning Commission Minutes of July 8, 2020.

Public Comments

Old Business

- 2. **Land Use Map Amendment & Rezoning – A-1 Agricultural District to P-1 Public District (RZ20-005). LUMA from "Medium Density Residential" to "Schools" (LU20-002)**
Location: North of W. 27th Street and west of PE Center Drive
Applicant: Cedar Falls Community School District; INVISION Architects
Previous discussion: July 8, 2020
Recommendation: Discuss and recommend approval
P&Z Action: Public hearing and forward a recommendation to City Council

Commission Updates

Adjournment

Reminders:

- * August 12 and August 26 - Planning & Zoning Commission Meetings
- * August 3 and August 17 - City Council Meetings

**Cedar Falls Planning and Zoning Commission
Regular Meeting
July 8, 2020
Via Videoconference
Cedar Falls, Iowa**

MINUTES

The Cedar Falls Planning and Zoning Commission met in regular session on July 8 at 5:30 p.m. via videoconference due to precautions necessary to prevent the spread of the COVID-19 virus. The following Commission members were present: Adkins, Hartley, Holst, Larson, Lynch, Prideaux, Saul and Schrad. Leeper was absent. Karen Howard, Community Services Manager, Shane Graham, Economic Development Coordinator and Jaydevsinh Atodaria, Planner I, were also present.

- 1.) Chair Holst noted the Minutes from the June 24, 2020 regular meeting are presented. Mr. Hartley made a motion to approve the Minutes as presented. Mr. Schrad seconded the motion. The motion was approved unanimously with 8 ayes (Adkins, Hartley, Holst, Larson, Lynch, Prideaux, Saul, and Schrad), and 0 nays.
- 2.) The first item of business was a Preliminary Plat Amendment for Wild Horse Ridge. Chair Holst introduced the item and Mr. Graham provided background information, noting that the item was reviewed at the previous Planning and Zoning Commission meeting. The amendment pertains to the 5th through 9th additions on the plat and would create a zero lot line at the northwest corner along the west side of Lariat Lane and the north side of Arrowhead Drive. A small cul-de-sac would be created at the southwest corner of the plat and the 12th Street connection would be removed. Mr. Graham explained the phasing plan for the 9 additions and the lots that would be created and displayed the potential duplex designs being proposed. He discussed the proposed amendments and noted that staff recommends approval subject to conformance with all city staff recommendations and any additional comments from the Commission.

Mr. Schrad asked about the timing of paving of 12th Street. Graham responded that would likely occur previous to or concurrently with the final plat addition that provides the access to 12th Street. He also noted that the developer per a previous agreement will pay fees toward the improvement of 12th Street to serve the needs of the subdivision as it builds out.

Mr. Larson made a motion to approve the item. Mr. Hartley seconded the motion. The motion was approved unanimously with 8 ayes (Adkins, Hartley, Holst, Larson, Lynch, Prideaux, Saul, and Schrad), and 0 nays.

- 3.) The next item for consideration by the Commission was a Rezoning from A-1, Agricultural District to P-1, Public District and Land Use Amendment from "Medium Density Residential" and "University" to "Schools." Chair Holst introduced the item and


Mr. Atodaria provided background information. He explained that the Cedar Falls Community School District is requesting a rezoning for property north of W. 27th Street and west of PE Center Drive from A-1, Agricultural, to P, Public. The school district intends to use the land for construction of a new high school. Staff notes that the Future Land Use Map will also need amending to acknowledge the public ownership and use of the property by the public school district. The proposed land use map amendment would change the designations on the map from "Medium Density Residential" and "University" to "Schools." Staff recommends setting a date of public hearing for July 22 to discuss the proposed rezoning and amendment to the future land use map.

Andy Pattee, superintendent of Cedar Falls Schools, stated that he is available for any questions and thanked the Commission for their work. Mr. Schrad asked if notification letters will be sent out before the next meeting. Mr. Atodaria stated that notices have been sent out and notification will also be posted in the newspaper. The matter will be continued at the next meeting.

- 4.) As there were no further comments, Mr. Larson made a motion to adjourn. Mr. Hartley seconded the motion. The motion was approved unanimously with 8 ayes (Adkins, Hartley, Holst, Larson, Lynch, Prideaux, Saul, and Schrad), and 0 nays.

The meeting adjourned at 5:55 p.m.

Respectfully submitted,



Karen Howard
Community Services Manager



Joanne Goodrich
Administrative Clerk



DEPARTMENT OF COMMUNITY DEVELOPMENT

City of Cedar Falls
 220 Clay Street
 Cedar Falls, Iowa 50613
 Phone: 319-273-8600
 Fax: 319-273-8610
www.cedarfalls.com

MEMORANDUM

Planning & Community Services Division

TO: Planning & Zoning Commission
FROM: Jaydevsinh Atodaria, Planner I
DATE: July 16, 2020
SUBJECT: Rezoning Request Cedar Falls High School (RZ20-005)
 Land Use Map Amendment (LU20-002)

REQUEST: Amend Future Land Use Map to reflect public use of the property.
 Rezone property from A-1, Agricultural District to P, Public Zoning District.

PETITIONER: Cedar Falls Community School District / Brian Sanderman, INVISION Architects

LOCATION: North of W. 27th Street and west of PE Center Drive

PROPOSAL

The Cedar Falls Community School District has requested to rezone 20 acres (871,200SF) of property from the A-1, Agricultural District, to the P, Public Zoning District. This property is located north of W. 27th Street and west of PE Center Drive.

BACKGROUND

Cedar Falls Community School District (CFCSD) owns the subject property. This parcel was purchased by CFCSD last year from the adjacent property owner to the west in order to provide additional area for the new high school campus.

CFCSD also owns the abutting property at 2701 W 27th Street to the east of the subject property which is approximately 50 acres (2,178,000SF). The property west of the subject property is currently being rezoned to allow development of West Fork Crossing, a large planned residential area. The area to the east is owned by the University of Northern Iowa. The 50-acre parcel to the east of the subject property was purchased from UNI, so is already zoned Public.

If the petitioner's request to rezone the property to P zone is approved, the intent is to combine the subject property with the lot to the east in order to accommodate a new Cedar Falls High

School campus on a total land area of about 70 acres. The applicant will be submitting a site plan for the new Cedar Falls High School facility at a later date.

ANALYSIS

Existing and Proposed Zoning

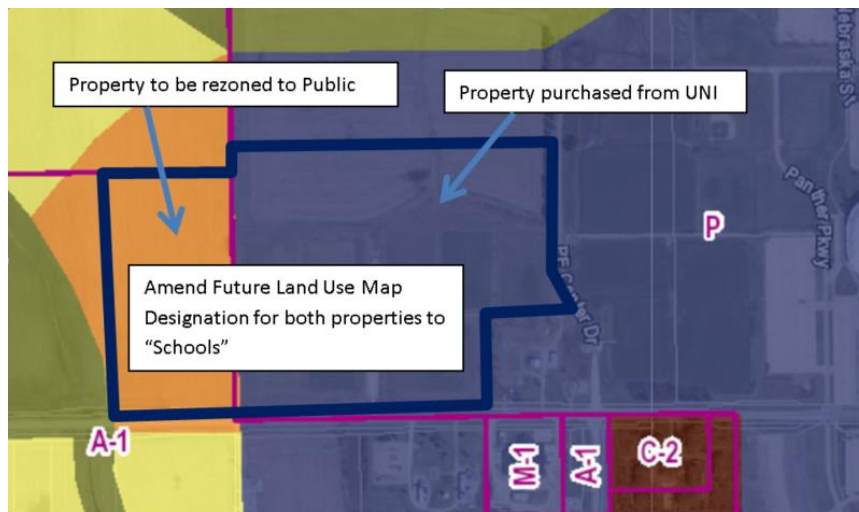
The request is to rezone 20 acres of land north of W 27th Street and west of PE Center Drive from A-1, Agricultural District to P, Public Zoning District. The purpose of A-1 Agricultural District is to act as a "holding zone" in areas of the city that are undeveloped and not served by essential municipal services (i.e., sanitary sewer, water, roadways) but where future growth and development is anticipated according to the Comprehensive Plan.

The Public Zoning District Zone designation is reserved exclusively for structures and uses of land owned by the federal government, the state, the county, the city and the Cedar Falls Community School District. Although such publicly owned property is generally exempt from zoning regulations and requirements, it is expected that such governmental authorities will cooperate with the City to encourage structures and uses of public land which will be compatible with the general character of the area in which the public property is located.

The rezoning is a necessary first step to allow development of the new high school. The request aligns with the intent to develop the land for public purposes.

Compliance with the Comprehensive Plan and Future Land Use Map

The Future Land Use Map in the City's Comprehensive Plan indicates that this property is designated for Medium Density Residential use. With the purchase of the property by the school district, the Future Land Use Map will need to be amended for both the property purchased from UNI, which is currently designated as "University," and the property that is the subject of this rezoning. Staff recommends amending the map to reflect the "School" designation for both properties. See excerpt from the Future Land Use Map below with properties labeled.



Future Land use Map (Legend)

University-
Low Density Residential -
Medium Density Residential-



Access to Public Services

The property is located in a developed area of the city and will have access to utilities. The City will be re-constructing W. 27th Street to facilitate development of the new school. With that project a sewer main will be extended from the south to serve the new school and the West Fork Crossing development.

Access to Adequate Street Network

A traffic study has been conducted to assess the traffic circulation needs for the school, with two driveway access points anticipated along W. 27th Street, one from PE Center Drive and a local neighborhood street connection on the west side of the property. The subject property will have adequate street connections in order to regulate the traffic flow and accessibility to the site.

PUBLIC NOTICE

Notice of the rezoning proposal was mailed to the adjoining property owners with the potential date of public hearing and public hearing notice was also published in Waterloo Cedar Falls Courier on 16th July, 2020.

STAFF RECOMMENDATION

The Community Development Department recommends approval of a rezoning of the subject property from A-1, Agricultural District to P, Public District and an amendment to the Future Land Use Map changing the designation of the entire high school site from "Medium Density Residential" and "University" to "Schools."

PLANNING & ZONING COMMISSION

Introduction 7/8/2020 Chair Holst introduced the item and Mr. Atodaria provided background information. He explained that the Cedar Falls Community School District is requesting a rezoning for property north of W. 27th Street and west of PE Center Drive from A-1, Agricultural, to P, Public. The school district intends to use the land for construction of a new high school. He noted that the Future Land Use Map will also need amending to acknowledge the public ownership and use of the property by the public school district. The proposed land use map amendment would change the designations on the map from "Medium Density Residential" and "University" to "Schools." Staff recommends setting a date of public hearing for July 22 to discuss the proposed rezoning and amendment to the future land use map.

Andy Pattee, superintendent of Cedar Falls Schools, stated that he is available for any questions and thanked the Commission for their work.

Mr. Schrad asked if notification letters will be sent out before the next meeting. Mr. Atodaria stated that notices have been sent out and notification will also be posted in the newspaper.

The matter will be continued at the next meeting.

Attachments: Location Map
Rezoning Plat

Item 2.





PROPERTY NUMBER	DEED HOLDER 1	DEED HOLDER 2	ADDRESS	CITY	STATE	ZIP CODE
1	DONALD J RASMUSSON	JACK P RASMUSSON TRUST	1204 WASHINGTON ST	CEDAR FALLS	IA	50613
2	RASMUSSON CO		9716 UNIVERSITY AVE	CEDAR FALLS	IA	50613
3	CITY OF CEDAR FALLS CEDAR FALLS UTILITIES		1 UTILITY PW	CEDAR FALLS	IA	50613
4	STATE OF IOWA	UNIVERSITY OF NORTHERN IOWA	1227 W 27TH ST	CEDAR FALLS	IA	50613
5	CEDAR FALLS COMMUNITY SCHOOL DISTRICT		1002 W 1ST STREET	CEDAR FALLS	IA	50613
6	STATE OF IOWA BOARD OF REGENTS		224 GILCHRIST HALL	CEDAR FALLS	IA	50613
7	WATERBURY PROPERTY INVESTORS LLC		604 CLAY STREET	CEDAR FALLS	IA	50613
8	MONEY PIT LLC		PO BOX 128	CEDAR FALLS	IA	50613

OWNERS LISTING FOR
REZONING REQUEST
"A-1" TO "P"
JUNE 2020

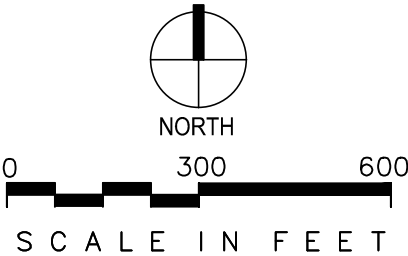
DESCRIPTION:

DOCUMENT #2020-7423

A PARCEL OF LAND LOCATED IN THE SOUTHWEST QUARTER OF THE SOUTHEAST QUARTER (SW ¼ SE ¼) OF SECTION 15, T-89-N, R-24-W OF THE 5TH PM., BLACK HAWK COUNTY, IOWA AND MORE PARTICULARLY DESCRIBED AS FOLLOWS:

COMMENCING AT THE SOUTHEAST (SE) CORNER OF THE SOUTHWEST QUARTER OF THE SOUTHEAST QUARTER (SW ¼ SE ¼) OF SAID SECTION 15; THENCE ALONG SAID EAST LINE, NORTH 00°08'50" WEST FOR A DISTANCE OF 75.00 FEET TO THE NORTHERLY RIGHT OF WAY LINE OF 27TH STREET, THE POINT OF BEGINNING; THENCE CONTINUING ALONG SAID EAST LINE, NORTH 00°08'50" WEST FOR A DISTANCE OF 1251.33 FEET TO THE NORTH LINE OF SAID SOUTHWEST QUARTER OF THE SOUTHEAST QUARTER (SW ¼ SE ¼); THENCE ALONG SAID NORTH LINE, SOUTH 89°45'30" WEST FOR A DISTANCE OF 680.00 FEET; THENCE SOUTH 00°08'50" EAST FOR A DISTANCE OF 1244.81 FEET TO THE NORTHERLY RIGHT OF WAY LINE OF 27TH STREET; THENCE ALONG SAID RIGHT OF WAY LINE, SOUTH 85°35'04" EAST FOR A DISTANCE OF 77.49 FEET; THENCE NORTH 89°46'48" EAST A DISTANCE OF 602.75 FEET TO THE POINT OF BEGINNING.

TRACT CONTAINS 19.53 ACRES AND IS SUBJECT TO ALL EASEMENTS OF RECORD.



501 Sycamore
Suite 101
Waterloo, IA 50703
PO Box 1800
Waterloo, IA 50704-1800
319.233.8419
319.233.9772 Fax
www.invisionarch.com

CONSULTANT:

CONSTRUCTION MANAGER
STORY CONSTRUCTION

STRUCTURAL
RAKER RHODES
ENGINEERING
MEP
MODUS

CIVIL ENGINEERING AND
LANDSCAPE ARCHITECTURE

AECOM
RITLAND-KUIPER

REVISIONS:

Description	Date	No.
-------------	------	-----

OWNER SIGN-OFF:

DATE	NAME
------	------

CEDAR FALLS COMMUNITY SCHOOL DISTRICT
CEDAR FALLS HIGH SCHOOL
W 27TH STREET, CEDAR
FALLS, IA 50613

PROJECT NO:
19116

DATE:
2020-06-05

SHEET SET:
PLANNING & ZONING

SHEET NAME:
REZONING PLAT

SHEET:

1 of 1

Copyright © 2020